


渭南市住房和城乡建设局

渭河大街(前进路—民生路)

规划定桩测量成果



建设用地（工程）示意图



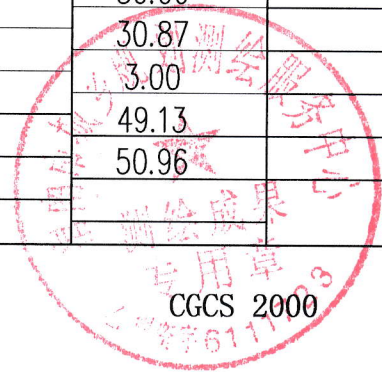
道路用地	124812.35 m ²	187.2185 亩
------	--------------------------	------------



测量成果表

建设单位名称：渭南市住房和城乡建设局 建设位置（或地段）：渭河大街

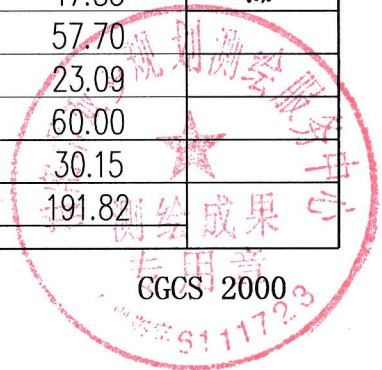
编 号	坐 标		高 程	边 长 (M)	备 注
	X(M)	Y(M)			
道路用地					
1	3822466.812	361482.002			
2	3822465.897	361484.860		3.00	
3	3822440.270	361499.406		29.46	
4	3822417.654	361596.834		100.00	
5	3822405.684	361635.127		40.11	
6	3822380.972	361741.584		109.27	
7	3822392.194	361759.590		21.21	
8	3822387.671	361779.076		20.00	
9	3822369.664	361790.298		21.21	
10	3822324.266	361985.866		200.73	
11	3822320.404	362015.773		30.15	
12	3822306.835	362074.230		60.00	
13	3822323.078	362101.568		31.79	
14	3822301.855	362095.683		22.02	
15	3822246.766	362085.298		56.05	
16	3822224.673	362083.161		22.19	
17	3822251.785	362063.677		33.38	
18	3822269.878	361985.735		80.00	
19	3822279.585	361957.185		30.15	
20	3822320.968	361778.912		182.98	
21	3822309.966	361759.958		21.91	
22	3822314.515	361740.364		20.11	
23	3822332.281	361730.176		20.48	
24	3822364.170	361592.805		141.00	
25	3822368.032	361562.898		30.15	
26	3822386.124	361484.956		80.00	
27	3822369.634	361458.854		30.87	
28	3822370.277	361455.923		3.00	
29	3822418.275	361466.445		49.13	
1	3822466.812	361482.002		50.96	



测量成果表

建设单位名称：渭南市住房和城乡建设局 建设位置（或地段）：渭河大街

编 号	坐 标		高 程	边 长 (M)	备 注
	X(M)	Y(M)			
30	3822312.810	362146.465			
31	3822286.728	362162.068		30.39	
32	3822269.099	362240.116		80.00	
33	3822259.561	362268.723		30.15	
34	3822213.954	362470.641		206.97	
35	3822225.572	362486.817		19.91	
36	3822222.021	362502.538		16.11	
37	3822203.792	362515.631		22.44	
38	3822154.765	362732.690		222.49	
39	3822153.284	362752.863		20.22	
40	3822143.368	362796.765		45.00	
41	3822152.462	362809.805		15.90	
42	3822148.251	362839.514		30.00	
43	3822135.948	362849.657		15.94	
44	3822132.584	362909.573		60.00	
45	3822128.467	362929.377		20.22	
46	3822113.121	363202.720		273.72	
47	3822124.412	363215.652		17.16	
48	3822122.729	363245.618		30.01	
49	3822113.252	363253.892		12.58	
50	3822109.884	363313.809		60.00	
51	3822105.204	363343.599		30.15	
52	3822086.204	363681.641		338.51	
53	3822088.077	363701.782		20.22	
54	3822085.552	363746.719		45.00	
55	3822106.680	363781.662		40.83	
56	3822063.154	363761.811		47.83	账
57	3822010.824	363737.479		57.70	
58	3822030.639	363725.609		23.09	
59	3822034.007	363665.692		60.00	
60	3822038.687	363635.903		30.15	
61	3822049.453	363444.348		191.82	



测量成果表

建设单位名称：渭南市住房和城乡建设局 建设位置（或地段）：渭河大街

编 号	坐 标		高 程	边 长 (M)	备 注
	X(M)	Y(M)			
61	3822049.453	363444.348			
62	3822040.049	363433.516		14.34	
63	3822040.947	363417.532		16.01	
64	3822051.474	363408.392		13.94	
65	3822055.916	363329.367		79.14	
66	3822054.043	363309.226		20.22	
67	3822057.411	363249.310		60.00	
68	3822046.126	363236.313		17.21	
69	3822047.473	363212.336		24.01	
70	3822063.263	363198.626		20.91	
71	3822071.493	363052.043		146.79	
72	3822062.104	363041.028		14.47	
73	3822063.002	363025.033		16.02	
74	3822073.512	363016.075		13.81	
75	3822079.557	362908.402		107.82	
76	3822077.682	362888.261		20.22	
77	3822080.205	362843.324		45.00	
78	3822068.810	362829.955		17.56	
79	3822072.305	362803.168		27.01	
80	3822087.607	362789.415		20.57	
81	3822100.829	362730.878		60.00	
82	3822108.163	362712.027		20.22	
83	3822153.692	362510.456		206.61	
84	3822142.074	362494.280		19.91	
85	3822145.625	362478.559		16.11	
86	3822163.854	362465.466		22.44	
87	3822214.640	362240.622		230.47	
88	3822218.324	362210.692		30.15	
89	3822231.545	362152.156		60.00	
90	3822214.356	362128.386		29.33	
91	3822236.432	362130.522		22.17	
92	3822291.581	362140.579		56.05	

